

# An Act

ENROLLED SENATE  
BILL NO. 526

By: Pugh of the Senate

and

Echols of the House

An Act relating to school mapping data; directing school districts that map their campuses to use certain guidelines; defining term; prescribing requirements for school mapping data; prohibiting modification or updating of certain data without certain corresponding updates to certain public safety agencies; and providing for codification.

SUBJECT: School mapping data

BE IT ENACTED BY THE PEOPLE OF THE STATE OF OKLAHOMA:

SECTION 1. NEW LAW A new section of law to be codified in the Oklahoma Statutes as Section 5-148.4 of Title 70, unless there is created a duplication in numbering, reads as follows:

A. If a public school district in this state chooses to map its campus, the school district shall use the school mapping data guidelines provided for in this section. As used in this section, "school mapping data" means information provided in an electronic or digital format to assist first responders in responding to emergencies at schools.

B. The school mapping data provided shall:

1. Be compatible with software platforms used by local, county, state, and federal public safety agencies that provide emergency services to the specific school for which the data is provided without requiring such agencies to purchase additional software or requiring a fee to view or access the data;

2. Be compatible with security software platforms in use by the specific school for which the data is provided without requiring public safety agencies or school districts to purchase additional software or requiring a fee to view or access the data;

3. Be in a printable format and, if requested in addition to subsection A of this section, be in a digital file format that can be integrated into interactive mobile platforms in use;

4. Be verified by the entity producing the data for accuracy by a walk-through of school buildings and grounds;

5. Be oriented true north;

6. Be overlaid on current aerial imagery;


7. Contain site-specific labeling that matches the structure of school buildings including room labels, hallway names, and external door or stairwell numbers and locations of hazards, critical utility locations, key boxes, automated external defibrillators, and trauma kits;

8. Contain site-specific labeling that matches the school grounds including parking areas, athletic fields, surrounding roads, and neighboring properties; and

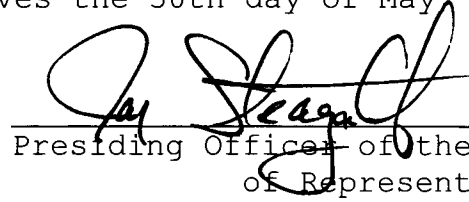
9. Be overlaid with gridded "x" and "y" coordinates.

C. School mapping data as defined by this section shall not be modified or updated independently without corresponding updates to school mapping data within software platforms used by local, county, state, and federal public safety agencies that provide emergency services to the specific school.

Passed the Senate the 30th day of May, 2024.

  
Presiding Officer of the Senate

Passed the House of Representatives the 30th day of May, 2024.

  
Presiding Officer of the House  
of Representatives

OFFICE OF THE GOVERNOR


Received by the Office of the Governor this 30

day of May, 20 24, at 10:03 o'clock a. M.

By: Jeri Hurd

Approved by the Governor of the State of Oklahoma this 14

day of June, 20 24, at 9:26 o'clock a. M.

  
Governor of the State of Oklahoma

OFFICE OF THE SECRETARY OF STATE

Received by the Office of the Secretary of State this 14th

day of June, 20 24, at 3:10 o'clock p. M.

By: J. C. [Signature]